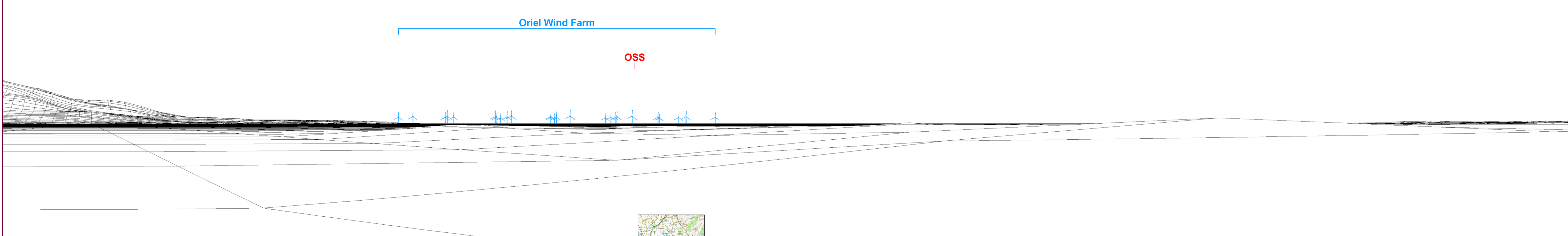




90 Degree Baseline image



90 Degree Wireline

Oriel Wind Farm

OSS

Oriel turbine
Substation location
(725851E 797079N)



Turbine	Generic 3-blade	Camera	Nikon D600	Easting	708227
Rotor dia	236 m	Date	09.09.19 - 16.20	Northing	807819
Hub height	152 m (above LAT)	View elevation	4 m ASL	Direction	130°
Tip height	270 m (above LAT)	Field of View	90 °	Distance	18986 m

Title:
VP 07
Soldier's Point viewpoint
Baseline & Wireline

Figure 27.18a	Drawn by:	PM
ITM IRENET 95	Checked:	SA
Data Source: RPS 2023	Job Ref:	NI 2124
Status: Revision A	Date:	Nov 2023

Project
ORIEL WIND FARM PROJECT

This image provides landscape and visual context only

Client

Elmwood House, 74 Boucher Road
BELFAST, BT12 6RZ
028 9066 7914



90 Degree Photomontage

This image is for visual context purposes only



Substation location
(725851E 797079N)

Turbine	Generic 3-blade	Camera	Nikon D600	Easting	708227
Rotor dia	236 m	Date	09.09.19 - 16.20	Northing	807819
Hub height	152 m (above LAT)	View elevation	4 m ASL	Direction	130°
Tip height	270 m (above LAT)	Field of View	90 °	Distance	18986 m

Title:
**VP 07
Soldier's Point viewpoint
Photomontage**

Figure 27.18b	Drawn by:	PM
ITM IRENET 95	Checked:	SA
Data Source: RPS 2023	Job Ref:	NI 2124
Status: Revision A	Date:	Nov 2023

Project
ORIEL WIND FARM PROJECT

Client



ORIEL WINDFARM
OFFSHORE RENEWABLE ENERGY



RPS MAKING COMPLEX EASY
Elmwood House, 74 Boucher Road
BELFAST, BT12 6RZ
028 9066 7914



53.5 Degree Photomontage

Planar projection - view flat at a comfortable arm's length

Substation location
(725851E 797079N)

Turbine	Generic 3-blade	Camera	Nikon D600	Easting	708227
Rotor dia	236 m	Date	09.09.19 - 16.20	Northing	807819
Hub height	152 m (above LAT)	View elevation	4 m ASL	Direction	117°
Tip height	270 m (above LAT)	Field of View	90 °	Distance	18986 m

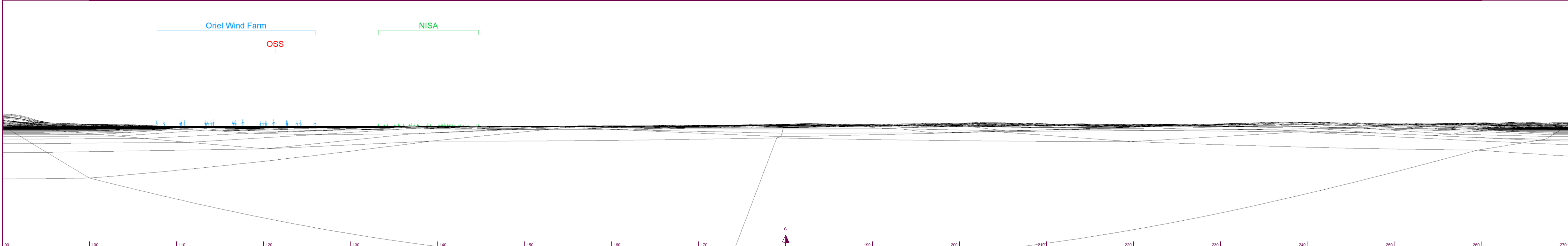
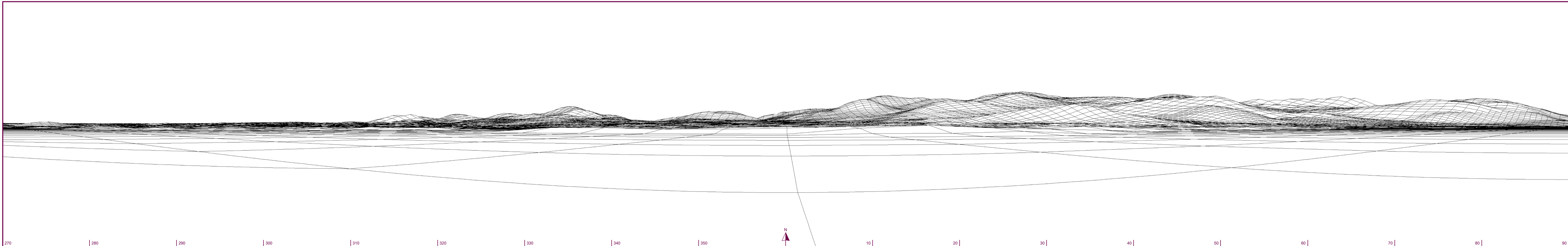
Title:
**VP 07
Soldier's Point viewpoint
Photomontage**

Figure 27.18c	Drawn by:	PM
ITM IRENET 95	Checked:	SA
Data Source: RPS 2023	Job Ref:	NI 2124
Status: Revision A	Date:	Nov 2023

Project
ORIEL WIND FARM PROJECT

Client
ORIEL WINDFARM
OFFSHORE RENEWABLE ENERGY

RPS
Elmwood House, 74 Boucher Road
BELFAST, BT12 6RZ
028 9066 7914



Turbine	Generic 3-blade	Camera	Nikon D600	Easting	708227
Rotor dia	236 m	Date	09.09.19 - 16.20	Northing	807819
Hub height	152 m (above LAT)	View elevation	4 m ASL	Direction	0° + 180°
Tip height	270 m (above LAT)	Field of View	180 °	Distance	18986 m

Title: **VP 07**
Soldier's Point viewpoint
Cumulative Offshore Wireline

Figure 27.18d	Drawn by:	PM
ITM IRENET 95	Checked:	SA
Data Source: RPS 2023	Job Ref:	NI 2124
Status: Revision A	Date:	Nov 2023

Project
ORIEL WIND FARM PROJECT

Client

ORIEL WINDFARM
OFFSHORE RENEWABLE ENERGY


 RPS
 MAKING COMPLEX EASY
 Elmwood House, 74 Boucher Road
 BELFAST, BT12 6RZ
 028 9066 7914